Approved For Release 2000/06/02 : CIA-RDP78-05867A000401380017-6

PHOTO NO. 880300

COMMENT

AREA NO C5IN

ROAD
TROY
VA

MURMAN

(68 05N - 33 35E)
(68 58 RDN, 33 28 E)

PT 310

25X1A

DATE OF PHOTO: 18 MAY

TYPE

QUALITY 3

CLASS 3

NO. OF CARDS

CLASSIFICATION

PHOTO ANALYSIS REPORT

Approved For Release 2000/06/02 : CIA-RDP78-05867A000401380017-6

Approved For Release 2000/06/02 : CIA-RDP78-05867A000401380017-6

PHOTO NO 880501 | LOT NO R6040 | MAP REFERENCE C | LAT/LONG 0620N 0005E

COUNTRY GHANA

AREA NO 5G | SUBJECT A4C | SUBJECT A42 | SUBJECT A4A | SUBJECT | SUBJECT | SUBJECT | SUBJECT | SUBJECT

AKOSOMBO (VR) COMPLETE

EDITURBINE POWER HOUSE

STATVOLTA RIVER DAM

PROJECT.

17

DATE OF PHOTO	TYPE	QUALITY	CLASS	NO. OF CARDS
Oct 62	4	1	C	3

CLASSIFIED BY Col Goldin, Indian Ord. Dir. | CAPTIONED BY [redacted]

25X1A

FORM 1734 | PHOTO ANALYSIS REPORT | GPO 910791

Approved For Release 2000/06/02 : CIA-RDP78-05867A000401380017-6

ILLEGIB
Approved For Release 2000/06/02 : CIA-RDP78-05867A000401380017-6



Approved For Release 2000/06/02 : CIA-RDP78-05867A000401380017-6

Approved For Release 2000/06/02 : CIA-RDP78-05867A000401380017-6

PHOTO NO 880503 LOT NO R 6040

ILLEGIB

COUNTRY [redacted]

AREA NO

SUBJECT A 6P SUBJECT D 3L SUBJECT A 42

MAP ABUTMENT DAM PROJECT LLC.

MAP ABUTTING VOLTA RIVER

Bilton Ltd.

ILLEGIB

1-17

BASE OF PHOTO | TYPE 4 | QUALITY 1 | CLASS C | NO. OF COPIES 3

SOURCE OF PHOTOGRAPH [redacted]

CLASSIFICATION

CAPTIONED BY

GPO 918791

Approved For Release 2000/06/02 : CIA-RDP78-05867A000401380017-6

PHOTO ANALYSIS REPORT

Approved For Release 2000/06/02 : CIA-RDP78-05867A000401380017-6

PHOTO NO 880501 LOT NO R60ND 06 JON

COUNTRY GHANA

AREA NO UG

SUBJECT A42 SUBJECT A6P

AKOBOMBO (NR)

X #1 EXCAVATION PROJECT UC,

LTA RADAM

TP Lyr.

17

DATE OF PHOTO	TYPE	QUALITY	CLASS	NO. OF CARDS
16 Oct 62	4	1	C	2

25X1A

[redacted]

CLASSIFICATION Confidential

Approved For Release 2000/06/02 : CIA-RDP78-05867A000401380017-6

Approved For Release 2000/06/02 : CIA-RDP78-05867A000401380017-6

PHOTO NO 880505 | LOT NO R6040 | MAP REFERENCE C | 06 JUN 1963

COUNTRY GHANA | PROVINCE

AREA NO 5G | SUBJECT A42 | SUBJECT 9U | SUBJECT A4C | SUBJECT | SUBJECT | SUBJECT | SUBJECT | SUBJECT

AKOSOMBO (NR) P 10 WERN 20

UBE 25 INTAKE 30 AREA 35 EX 40

CANAL, ON 45 UC AT VOLTA

RIVER DAM PROJECT.

Top Left

25X1A

[redacted]

17

DATE OF PHOTO	TYPE	QUALITY	CLASS	NO. OF CARDS
10 OCT 62	4	1	C	3

CLASSIFICATION: Confidential | CAPTIONED BY

Approved For Release 2000/06/02 : CIA-RDP78-05867A000401380017-6

PHOTO ANALYSIS REPORT

FORM 174 USE PREVIOUS EDITIONS

GPO 910791

Approved For Release 2000/06/02 : CIA-RDP78-05867A000401380017-6

PHOTO NO. 880505 | LOI NO. [illegible] | MAP REFERENCE C | LATITUDE 44 N | LONGITUDE 21 E

COUNTRY YUGOSLAVIA | PROVINCE SRBIJA

AREA NO 48 | SUBJECT NO. 04

MAJDANPEK COPPER MINE

SKETCH OF

1: PRIMARY CRUSHER (LEFT); SECONDARY & TERTIARY CRUSHER (CENTER);
SCREENING MILL (RT); CONVEYOR TO CONCENTRATION PLT (FARRT)

(16) (13)

DATE OF PHOTO	TYPE	QUALITY	CLASS	NO. OF CARDS	SOURCE
	0	2	4	1	[redacted]

STATINTL

QUALIFIERS: 0 0 0 | CATEGORY BY [illegible]

Approved For Release 2000/06/02 : CIA-RDP78-05867A000401380017-6

FORM NO. 174 | PHOTO ANALYSIS REPORT

Approved For Release 2000/06/02 : CIA-RDP78-05867A000401380017-6

PHOTO NO. 8S0507 LOT NO. 1984 MAP REFERENCE C NEGATIVE 44W 2:16E

COUNTRY YUGOSLAVIA PROVINCE SRBIJA

AREA NO. 48OM SUBJECT MAD

SUBJECT MAJDANPEK COPPER OPEN PIT

SUBJECT E-CONCENTRATION PLANT

SUBJECT TAILINGS

SUBJECT SKETCH OF

STATINTL

[redacted]

DATE OF PHOTO	TYPE	QUALITY	CLASS	NO. OF CARDS	SOURCE
	O	2	4	1	

CLASSIFICATION OUO CAPTIONED BY

PHOTO ANALYSIS REPORT

FORM NO. 174 USE PREVIOUS EDITIONS

GPO : 1962 O - 687685

Approved For Release 2000/06/02 : CIA-RDP78-05867A000401380017-6

Approved For Release 2000/06/02 : CIA-RDP78-05867A000401380017-6



Approved For Release 2000/06/02 : CIA-RDP78-05867A000401380017-6

PHOTO NO 880509 | LOT NO R 3756 | MAP REFERENCE C | LATITUDE 44 43 N | LONGITUDE 021 26 E

COUNTRY YUGOSLAVIA | PROVINCE SRBIJA

AREA NO 40.07 | SUBJECT ADA | SUBJECT | SUBJECT | SUBJECT | SUBJECT | SUBJECT | SUBJECT | SUBJECT

MAJDANPEK 10 COPPER 12 0 20

ELCO 30 NEAR 33 PLAN 40

T - 43 BALL 50 MILL

STATINTL [redacted]

DATE OF PHOTO | TYPE 1 | QUALITY 2 | CLASS 4 | NO. OF COPIES 1

CLASSIFICATION

CATEGORIES

Approved For Release 2000/06/02 : CIA-RDP78-05867A000401380017-6

Approved For Release 2000/06/02 : CIA-RDP78-05867A000401380017-6

PHOTO NO. 880510

SDI NO. RJ95

COUNTRY YUGOSLAVIA

PROVINCE SRBIJA

AREA NO. 40M

SUBJECT AAD

MAJDANPEK COPPER

E-C-NCENTRATION PLANT

1 - SECONDARY CRUSHING PLANT

STATINTL [redacted]

DATE OF PHOTO

TYPE 1

QUALITY 2

CLASS 4

NO. OF CARDS 1

13

CLASSIFICATION SECRET

CATALOGUED BY

GPO : 1943 O - 661425

FORM NO. 174 USE PREVIOUS EDITIONS

PHOTO ANALYSIS REPORT

Approved For Release 2000/06/02 : CIA-RDP78-05867A000401380017-6

Approved For Release 2000/06/02 : CIA-RDP78-05867A000401380017-6

PHOTO NO. 880511 LOT NO. KJPSI

COUNTRY YUGOSLAVIA PROVINCE SRBIJA

AREA NO. 40.M SUBJECT AAD

MAJDANPEK COPPER MINE

E-C-NV CHIMNEY

T

1 - FLOTATION MACHINES IN FG

STATINTL [redacted]

(13)

BASE OF PHOTO			TYPE	QUALITY	CLASS	NO. OF CARDS
			1	2	4	1

CLASSIFICATION OUO CAPTIONED BY

FORM NO. 174 USE PREVIOUS EDITIONS

1 Jun 55

Approved For Release 2000/06/02 : CIA-RDP78-05867A000401380017-6

PHOTO ANALYSIS SHEET

Approved For Release 2000/06/02 : CIA-RDP78-05867A000401380017-6

PHOTO NO 880512 LOT NO R6035 MAP REFERENCE C

COUNTRY Poland PROVINCE KRAKOW

AREA NO 1255M SUBJECT CUB SUBJECT C24 SUBJECT 242 SUBJECT AKC

KRAKOW

KRAKOW AIRFIELD

(1 CA) BASED TOWARD

THE AFFIELD

(6.7.1.2)

STATINTL

DATE OF PHOTO TYPE QUALITY CLASS NO. OF CARDS SOURCE

CLASSIFICATION CAPTIONED BY

Approved For Release 2000/06/02 : CIA-RDP78-05867A000401380017-6

PHOTO ANALYSIS REPORT

Approved For Release 2000/06/02 : CIA-RDP78-05867A000401380017-8

880513

Poland

KRAKOW

STATINTL

[redacted]

6.2.58

Approved For Release 2000/06/02 : CIA-RDP78-05867A000401380017-8

Approved For Release 2000/06/02 : CIA-RDP78-05867A000401380017-6



Approved For Release 2000/06/02 : CIA-RDP78-05867A000401380017-6

Approved For Release 2000/06/02 : CIA-RDP78-05867A000401380017-6

PHOTO NO. 880515 LOC NO. [illegible] NAV REFERENCE C CLASSIFICATION 483 N 195 E

COUNTRY Czechoslovakia PROVINCE SLOVAKIA

AREA NO. 3 37 N1 SUBJECT ATW SUBJECT D36 SUBJECT C25 SUBJECT SUBJECT SUBJECT SUBJECT SUBJECT

P I E S T A N Y W A B E , D G E F

O U E R V A H R I V E R C D

G S

(7, >9, >9) 25X1A

[redacted]

DATE OF PHOTO 6 Aug TYPE V QUALITY V CLASS B NO. OF CARDS 3

OBSERVATION Alec Jensen CAPTIONED BY

GPO : 1963 O - 861035

FORM NO. 174 USE PREVIOUS EDITION PHOTO ANALYSIS DIVISION

Approved For Release 2000/06/02 : CIA-RDP78-05867A000401380017-6

Approved For Release 2000/06/02 : CIA-RDP78-05867A000401380017-6

PHOTO NO 0516 | LOT NO 1595 | MAP COVERAGE 118 | 5036 | 7353

COUNTRY Czechoslovakia | PROVINCE Bohemia

AREA NO 127 M | SUBJECT AEA | SUBJECT AES | SUBJECT | SUBJECT | SUBJECT | SUBJECT | SUBJECT | SUBJECT

VELVETY W/E PROBABLE

MUNITIONS PLANT

25X1A [redacted]

DATE OF PHOTO 6 2 | TYPE 4 | QUALITY 2 | CLASS B | NO. OF CARDS 2

CLASSIFICATION Secret | CAPTIONED BY

FORM NO 174 | PHOTO ANALYSIS

Approved For Release 2000/06/02 : CIA-RDP78-05867A000401380017-6

Approved For Release 2000/06/02 : CIA-RDP78-05867A000401380017-6

PHOTO NO. 880517 | LOT NO. RJ791 | MAP REFERENCE C | LATITUDE 4913 N | 1948 E

COUNTRY Czechoslovakia | PROVINCE MORAVIA - SILESIA

AREA NO 231M | SUBJECT AED | SUBJECT AFG | SUBJECT | SUBJECT | SUBJECT | SUBJECT | SUBJECT | SUBJECT

6 0 7 7 W A L D O V 8 V 1 7 8 11 0

6 F 7 Y

(22) 25X1A [redacted]

DATE OF PHOTO | TYPE | QUALITY | CLASS | NO. OF CARDS

Early Sept 6 V | 4 | V | B | 2

CLASSIFICATION | CATEGORIED BY

PHOTO ANALYSIS REPORT

AERIAL NO. 174 | PREVIOUS VERSIONS

1 Jun 54

GPO : 1953 O - 837433

Approved For Release 2000/06/02 : CIA-RDP78-05867A000401380017-6

Approved For Release 2000/06/02 : CIA-RDP78-05867A000401380017-6

PHOTO NO. 880518 | LOT NO. 8-9

COUNTRY Cuba

AREA NO 12E | SUBJECT RRS RRD

REFERENCE SET Photo 5805-9-5805

5 2 2

(1)

DATE OF PHOTO	TYPE	QUALITY	CLASS	NO. OF CARDS
61	0	2	C	2

CLASSIFICATION Confidential Controlled Disseminated

CAPTIONED BY KLW

25X1A [redacted]

PHOTO ANALYSIS REPORT

Approved For Release 2000/06/02 : CIA-RDP78-05867A000401380017-6

Approved For Release 2000/06/02 : CIA-RDP78-05867A000401380017-6

PHOTO NO. 880519 | LOT NO. 8-5

COUNTRY: Cuba | PROVINCE:

AREA NO: 12E | SUBJECT: 041 | SUBJECT: 206

ENTER AN IMPACT POINT FOR MIRV REFER-
ENCE BALLISTIC MISSILE FOR FURTHER TARGET
MOTION ANALYSIS REPORT NO C808 3/652,695.

(1)

25X1A [redacted]

BASE LIB PHOTO	TYPE	QUALITY	CLASS	NO. OF CARDS
6 1	4	2	C	3

CLASSIFICATION: Confidential Restricted Handling

CAPTIONED BY: KLG

2 - 13 Sep 71

SPO-919781

PHOTO ANALYSIS REPORT

Approved For Release 2000/06/02 : CIA-RDP78-05867A000401380017-6

Approved For Release 2000/06/02 : CIA-RDP78-05867A000401380017-6

PHOTO NO. 880520 LOT NO. 5-9 MAP REFERENCE LOCATION

COUNTRY Cuba PROVINCE

AREA NO	SUBJECT	SUBJECT	SUBJECT	SUBJECT	SUBJECT	SUBJECT	SUBJECT	SUBJECT
12 E	040	2212	036					

ENSENADA DE LA SIN, NAME FOR MAP REFERENCE
RAVINE
NO 15 ON
SERVICE 880518. FOR FURTHER INFORMATION
SEE REPORT NO. CUDA-3/652,605

6, 7)

25X1A

DATE OF PHOTO	TYPE	QUALITY	CLASS	NO. OF CARDS	SOURCE
61	V	3	C	3	

CLASSIFICATION: Confidential Controlled Disseminate CAPTIONED BY: TLW

PHOTO ANALYSIS REPORT

GPO 918781

Approved For Release 2000/06/02 : CIA-RDP78-05867A000401380017-6

Approved For Release 2000/06/02 : CIA-RDP78-05867A000401380017-6

PHOTO NO 880521

LOT NO 8-9

MAP REFERENCE

PROVINCE

COUNTRY Cuba

AREA NO 12E

SUBJECT 026 | SUBJECT 200 | SUBJECT 040 | SUBJECT 006 | SUBJECT | SUBJECT | SUBJECT | SUBJECT

LUIS LAZO CAVE IN PINAR DEL RIO PROVINCE

FOR MAP REFERENCE SEE NO 16 ON CIA 880518. FOR FURTHER INFORMATION SEE REPORT NO CSDB 3/652,695

25X1A

SOURCE [redacted]

DATE OF PHOTO	TYPE	QUALITY	CLASS	NO. OF CARDS
61	4	2	C	4

CAPTIONED BY VLW

CLASSIFICATION [illegible]

GPO 918791

PHOTO ANALYSIS REPORT

Approved For Release 2000/06/02 : CIA-RDP78-05867A000401380017-6

Approved For Release 2000/06/02 : CIA-RDP78-05867A000401380017-6

PHOTO NO 880522 LOT NO US-7

COUNTRY Cuba

AREA NO 12E

SUBJECT 000 SUBJECT 245 SUBJECT 236

VALLE DE LUIS LAZO

NIPE NAR DEL RIO PROV

INCE

FOR MAP REFERENCE SEE CIA 870518. FOR FURTHER INFORMATION SEE REPORT NO. C808 3/652,695

(42)

25X1A [redacted]

DATE OF PHOTO	TYPE	QUALITY	CLASS	NO. OF CARDS
6 -	4	2	C	3

CLASSIFICATION Confidential CONTROLLED BY NIMA

PHOTO ANALYSIS REPORT

GPO 818791

Approved For Release 2000/06/02 : CIA-RDP78-05867A000401380017-6

Approved For Release 2000/06/02 : CIA-RDP78-05867A000401380017-6

880523

LOT NO R5998

COUNTRY

AREA NO 4338

SUBJECT NO 326

(3.20) 25X1A

[redacted]

DATE OF PHOTO 30 OCT 62

TYPE 4

QUALITY 2

CLASS B

NO. OF CARDS 2

CLASSIFICATION SECRET FURNISH DISS

CATEGORIES BY RL

PHOTO ANALYSIS REPORT

Approved For Release 2000/06/02 : CIA-RDP78-05867A000401380017-6

Approved For Release 2000/06/02 : CIA-RDP78-05867A000401380017-6

PHOTO NO. 880524 | LOT NO. R5998 | MAP REFERENCE | NEGATIVE

COUNTRY USSR

AREA NO. X | SUBJECT 3CW | SUBJECT 326 | SUBJECT | SUBJECT | SUBJECT | SUBJECT | SUBJECT | SUBJECT

6 - CLASS B BALLISTIC MISSILE

SITE LOCATED APPROX 75 NM FROM THE

POLICY 69 53 N, 32 52 E, IN THE

BARENTS SEA.

(3.30) 25X1A [redacted]

DATE OF PHOTO	TYPE	QUALITY	CLASS	NO. OF CARDS
30 Oct 62	4	2	8	2

CLASSIFICATION SECRET NOFORN NOCONTRACT

CAPTIONED BY RL

FORM NO. 174 PHOTO ANALYSIS REPORT

Approved For Release 2000/06/02 : CIA-RDP78-05867A000401380017-6

Approved For Release 2000/06/02 : CIA-RDP78-05867A000401380017-6

PHOTO NO 880525 | LOT NO R5998 | FILM REFERENCE | NEGATIVE NO

COUNTRY USSR | PROVINCE

AREA NO N | SUBJECT 36 W | SUBJECT 826 | SUBJECT | SUBJECT | SUBJECT | SUBJECT | SUBJECT | SUBJECT

6 - C L A S S I F I E D B Y 0 0 5 3 2 1 / C / M / D E V

I F I E D 0 0 0 0 0 0 0 0 , R T I N C

D N O 2 6 6 1 , R T I N C

POSITION 69 EL 41, 32 53 E, IN INC

BRACKETED BAR

(3.30) 25X1A [redacted]

DATE OF PHOTO			TYPE	QUALITY	CLASS	NO. OF CARDS
30	6	2	1	2	B	2

CLASSIFICATION SECRET FOREIGN DISS | CAPTIONED BY RL

PHOTO ANALYSIS REPORT

FORM NO 174 USE PREVIOUS EDITIONS

GPO : 1963 O - 647633

Approved For Release 2000/06/02 : CIA-RDP78-05867A000401380017-6

Approved For Release 2000/06/02 : CIA-RDP78-05867A000401380017-6

PHOTO NO. 880526 LOI NO. L-198

COUNTRY USSR

AREA NO. N SUBJECT 36W SUBJECT R26

6-CLASS B BLACK SEA, PORT

KERCH 766, AT END

OF NOSE POSITION 68 51 N, 32 53 E, IN END

BASIN AREA

3.30 25X1A

DATE OF PHOTO 30 OCT 62 TYPE 4 QUALITY 2 CLASS 3 NO. OF CARDS 2

CLASSIFICATION SECRET SPECIAL SIES CAPTIONED BY

FORM NO. 174 PHOTO ANALYSIS REPORT

Approved For Release 2000/06/02 : CIA-RDP78-05867A000401380017-6

Approved For Release 2000/06/02 : CIA-RDP78-05867A000401380017-6

PHOTO NO. 880527 | LOC NO. R5918 | MAP REFERENCE | NEGATIVE

COUNTRY USSR

AREA NO. | SUBJECT N BCG

KOLA - ECLIPSE

NO 4009 / 1 / DETAIL OF THE BARENTS

TAKEN AT THE POLITICAL

69 50 N, 33 02 E

ESCORT VESSEL

(3:30) 25X1A [redacted]

BASE OF PHOTO		TYPE	QUANTITY	CLASS	NO. OF CARDS
3 Oct	62	F	3	S	1

CLASSIFICATION SECRET NO FOREIGN DISS

CATALOGED BY RL

PHOTO ANALYSIS REPORT

FORM NO. 174 USE PREVIOUS EDITIONS

Approved For Release 2000/06/02 : CIA-RDP78-05867A000401380017-6

Approved For Release 2000/06/02 : CIA-RDP78-05867A000401380017-6

PHOTO NO. 880328 LOC NO. R-7118

COUNTRY USSR

AREA NO. N 806

KOLA - E [redacted] DEN

NO 409 1 N TIME BASED

T 7 SEA AT THE POSITION

[redacted] ILLEGIB

[redacted]

BAR OF PHOTO

3 Oct 62 X 3 6 1

CLASSIFICATION SECRET FOREIGN DISS CATEGORIES EL

RETURN TO ARCHIVES & RECORDS CENTER IMMEDIATELY AFTER USE JOB 65-660 BOX 187

FORM NO. 174 PHOTOGRAPHIC ANALYSIS REPORT 27 Nov 64

GPO : 1963 O - 861631

Approved For Release 2000/06/02 : CIA-RDP78-05867A000401380017-6

Approved For Release 2000/06/02 : CIA-RDP78-05867A000401380017-6

PHOTO NO. 880529 LOT NO. C 59528

COUNTRY USSR AREA NO. NALB

SUBJECT 1: BUCHT

SUBJECT 2: BEB

SUBJECT 3: 69 50 N / 53 00 E

SUBJECT 4: TYPE OF SETTLEMENT

SUBJECT 5: BARENTSBURG

SUBJECT 6:

SUBJECT 7:

SUBJECT 8:

(30) 25X1A [redacted]

DATE OF PHOTO	TYPE	QUALITY	CLASS	NO. OF CARDS
30 Oct 62	V	2	B	1

CLASSIFICATION SECRET FOREIGN DISS CATALOGED BY RL

FORM NO. 174 1 Jun 58 PHOTO ANALYSIS DIVISION

Approved For Release 2000/06/02 : CIA-RDP78-05867A000401380017-6

Approved For Release 2000/06/02 : CIA-RDP78-05867A000401380017-6

880530

LOT NO. R 59 2E

COUNTRY USSR

AREA NO. 1 SUBJECT 2 SUBJECT 3 SUBJECT 4 SUBJECT 5 SUBJECT 6 SUBJECT 7 SUBJECT 8 SUBJECT 9

1202

DON - 2 ERST 10 SELSKAYA 15 OBLAST 20

TENDER LN. 25 THE 30 GAREY 35

SEA 40 NORTH WEST OF

MYS JAVO-NOVOSIBSK (69 42N, 33 08E) ON

POLUOSTROV KYAKULY

(3.30) 25X1A

DATE OF PHOTO			TYPE	QUALITY	CLASS	NO. OF CARDS
30 Oct	6	2	3	2	B	1

CLASSIFICATION: SECRET FOREIGN DISS

CATEGORIZED BY: RL

GPO : 1963 O - 681698

Approved For Release 2000/06/02 : CIA-RDP78-05867A000401380017-6

FORM NO. 175 REVISED EDITION

PHOTO ANALYSIS REPORT

Approved For Release 2000/06/02 : CIA-RDP78-05867A000401380017-6

IMAGE NO. 880531	LOT NO. K 5498	MAP REFERENCE	
COUNTRY USSR	PROVINCE		
AREA NO.	SUBJECT N 302		

DON-CLASS SUBMARINE TENDER IN THE BARENTS SEA NORTH-WEST OF MYS TSYP-NAVOLOK (69 43N, 33 08E) ON POLUOSTROV RYBACHIY

(3.30) 25X1A [redacted]

DATE OF PHOTO			TYPE	QUALITY	CLASS	NO. OF CARDS
3 Oct	6	2	3	2	B	1

CLASSIFICATION: SECRET NO FOREIGN DISS

CAPTIONED BY: RL

GPO : 1962 O - 881838

ANALYSIS REPORT

Approved For Release 2000/06/02 : CIA-RDP78-05867A000401380017-6

Approved For Release 2000/06/02 : CIA-RDP78-05867A000401380017-6

PHOTO NO. 880532 LOT NO. 2-5-52-8

COG-REQ USAF

AIR-2 NO. USCW

W-2 CAPE ST [illegible] DENSO NO

469 [illegible] TIP OF SPIT EAST OF MYS

ST MATTHEW (60 24 N, 172 30 W), AT THE ENTRANCE

TO KOLUSKY ZALIV

LOCATIONS

(3,30) 25X1A [redacted]

BASE OF PHOTO	TYPE	QUALITY	CLASS	NO. OF CARDS
3 Oct 62	V	2	B	1

CLASSIFICATION SECRET (WHEN DATA)

CAPTIONED BY RL

GPO : 1963 O - 847835

PHOTO ANALYSIS REPORT

FORM NO. 175 SUPERSEDES PREVIOUS EDITION

Approved For Release 2000/06/02 : CIA-RDP78-05867A000401380017-6

Approved For Release 2000/06/02 : CIA-RDP78-05867A000401380017-6

PHOTO NO. 880533 LOT NO. R5988

COUNTRY USSR

AREA NO. NZCW

SUBJECT

W - E A S T [illegible] DEVO NO

EAST OF KAZAN

KAZAN (CO 28 N; 49 30 E), AT THE CONFLUENCE

OF KAMSKIY ZEMLY

(3.30) 25X1A

DATE OF PHOTO			TYPE	QUALITY	CLASS	NO. OF CARDS
8 OCT	6	2	4	2	B	1

CLASSIFICATION

CAPTIONED BY RC

PHOTO ANALYSIS REPORT

Approved For Release 2000/06/02 : CIA-RDP78-05867A000401380017-6

Approved For Release 2000/06/02 : CIA-RDP78-05867A000401380017-6

PHOTO NO. 880534 | LOT NO. R5918 | MAP REFERENCE | LATITUDE

COUNTRY USSR | AREA NO. N3C4 | SUBJECT

T-13 - E of Pt 30 Mile Post 30 NE of 307, E of Pt 30 Mile Post 30 NW of (69 22 N, 33 29 E) on the west shore of Kolskiy Zaliv. Entrance to Guba Lodeynaya at right.

3.30) 25X1A

[redacted]

DATE OF PHOTO	TYPE	QUALITY	CLOUD	NO. OF CARDS
3 Oct 62	3	2	B	1

CLASSIFICATION SECRET NO FOREIGN DISS | CAPTIONED BY RL

PHOTO ANALYSIS REPORT

Approved For Release 2000/06/02 : CIA-RDP78-05867A000401380017-6

Approved For Release 2000/06/02 : CIA-RDP78-05867A000401380017-6

PHOTO NO. 880535 | LOT NO. R5991

COUNTRY USSR | AREA NO. N3C4

SUBJECT

T-13 - Eastern Section of Kaluga

SUBJECT

Oblast (69 22 N, 33 29 E)

SUBJECT

on the West Shore of Kaluga Zaliv.

SUBJECT

Entrance to Kaluga Lockyards at right.

SUBJECT

SUBJECT

SUBJECT

(7.30)

25X1A

DATE OF PHOTO	TYPE	QUALITY	CLASS	NO. OF CARDS
3 Oct 42	3	2	E	1

CLASSIFICATION SECRET NO FOREIGN DISS

CAPTIONED BY RL

FORM NO. 3 Jun 54 1978 DIA REVIEW EXEMPTION

GPO : 1951 O - 887833

PHOTOGRAPHIC INTERPRETATION REPORT

Approved For Release 2000/06/02 : CIA-RDP78-05867A000401380017-6

Approved For Release 2000/06/02 : CIA-RDP78-05867A000401380017-6

PHOTO NO. 880536 LOT NO. 2272RP

COUNTRY USSR

AREA NO. N SC2 3D9

[redacted]

3.3(b)(1)
25X1A

BASE OF PHOTO	TYPE	QUALITY	CLASS	NO. OF CARDS
30 CT 6 2	1	2	B	2

CLASSIFICATION SECRET NO FOREIGN DISS

CAPTIONED BY RL

Approved For Release 2000/06/02 : CIA-RDP78-05867A000401380017-6

PHOTO ANALYSIS REPORT

Approved For Release 2000/06/02 : CIA-RDP78-05867A000401380017-6

PHOTO NO. 880537 | LOT NO. L-599-P | FRAME NO.

COUNTRY USSR

AREA NO. N | SUBJECT 3DC2 | SUBJECT 3D 67

1-13 — CLASH OF KOLSKIY BAY AND LOADING OF KRASNOGVARDEYSK

CONTENDERS ON BOARD OF

CABLE SHIP, OFF MYS LATNIKOV (69-18N, 35-34E),

ON EAST SIDE OF KOLSKIY BAY. AUXILIARY TUG IN

BACKGROUND. SHORELINE D-CLASS SCARRED LIGHTER

AT RIGHT. PT 2 OF 3 OF PAN. 1ST C/N

(3,30) 25X1A

[redacted]

TOPCOVER

DATE OF PHOTO		TYPE	QUALITY	CLASS	NO. OF CARDS
30 OCT	62	1	2	B	2

CLASSIFICATION

CATEGORIED BY RL

GPO: 1962 O - 661033

FORM NO. 174

Approved For Release 2000/06/02 : CIA-RDP78-05867A000401380017-6

Approved For Release 2000/06/02 : CIA-RDP78-05867A000401380017-6

PHOTO NO. 880538

LOT NO. R 572 P

MAP REFERENCE

LOCATION

COUNTRY 4 [illegible]

PHOTO PANEL

AREA NO. N

SUBJECT	SUBJECT	SUBJECT	SUBJECT	SUBJECT	SUBJECT	SUBJECT	SUBJECT
8C2	3D7						

T-43-CLASS [illegible] LGE DIVIN G TENDER, [illegible] NO. 57- Q, OUTBOARD OF [illegible]-CLASS [illegible] MYS [illegible] (69 18N, 33 34E), [illegible] OFF [illegible] AUXILIARY TUG IN [illegible] EAST SHORE OF KOLSKIY ZALIV. [illegible] COVERED LIGHTER BACKGROUND. [illegible] PT 3 OF 3 PT PAN. SEE CIA [illegible]

(3,30) 25X1A

[illegible]

DATE OF PHOTO			TYPE	QUALITY	CLASS	NO. OF CARDS	[redacted]
3 OCT	6	2	4	2	B	2	

CLASSIFICATION [illegible] FOREIGN DISS

CAPTIONED BY RL

GPO : [illegible]

ANALYSIS REPORT

FORM NO. 174 [illegible]

Approved For Release 2000/06/02 : CIA-RDP78-05867A000401380017-6

Approved For Release 2000/06/02 : CIA-RDP78-05867A000401380017-6

PHOTO NO. 880539 LOT NO. E69518 MAP REFERENCE LOCATION

COUNTRY USSR

AREA NO. NR 0 SUBJECT SUBJECT SUBJECT SUBJECT SUBJECT SUBJECT SUBJECT SUBJECT SUBJECT

I - 43 - C L 17 A 5 L S E 4 0 1 - P

O N R N O 25 8 - O OUT BOARD

O F KALIN R - C L NSH CANAL SHIP,

OFF MYS LETINSKIY (69 18 N, 33 38 E), ON EAST

SHORE OF KOLGUYEVSKIY BY O OF 3 PT PEN

FOR CIA TARGET

(3, 30) 25X1A

DATE OF PHOTO	TYPE	QUALITY	CLASS	NO. OF CARDS
30 OCT 62	4	2	B	1

CLASSIFICATION U.S. EYES ONLY CATEGORIZED BY EL

FORM NO. 1 JAN 59 1978 USE PREVIOUS EDITIONS PHOTO ANALYSIS REPORT CPO: 1963 O - 641535

Approved For Release 2000/06/02 : CIA-RDP78-05867A000401380017-6

Approved For Release 2000/06/02 : CIA-RDP78-05867A000401380017-6

PROJ NO 880540 | LOT NO R5718 | MAP REFERENCE | JURISDICTION

COUNTRY USSR | PHOTO PANEL

AREA NO N | SUBJECT 3C2 | SUBJECT 309 | SUBJECT | SUBJECT | SUBJECT | SUBJECT | SUBJECT | SUBJECT

1 T-43 - SCALE 1:5 | 19 LOC | 25 YOT | 30 P

35 END OF KAL - R | 40 OUT SOURCED

50 KNOWN | 55 1 - 0, OUT SOURCE AND, | 60 OF KAL - R - C & ANA CODE AND, DEP MRA LATVIAN LOG (BW, 33 MC), ON EAST SIDE OF LAKE ZAVIL AUXILIARY TWR IN EAST BACKGROUND. PT & OF 5 PT DAM. EAST END THROUGH

(3 30) 25X1A

DATE OF PHOTO		TYPE	QUALITY	CLASS	NO. OF CARDS
30 OCT	62	1	2	B	9

CLASSIFICATION SECRET FOREIGN DISS | CATEGORIZED BY RE

PHOTO ANALYSIS REPORT

FORM NO 175 | GPO : 1963 O - 647483

Approved For Release 2000/06/02 : CIA-RDP78-05867A000401380017-6

Approved For Release 2000/06/02 : CIA-RDP78-05867A000401380017-6

PHOTO NO 880541 | LOT NO R-59-78 | MAP REFERENCE | SERIES

COUNTRY USSR | PHOTO

AREA NO | SUBJECT N 362 | SUBJECT 309 | SUBJECT | SUBJECT | SUBJECT | SUBJECT | SUBJECT | SUBJECT

1 - 13 - SW OF KIEV CITY (50 21' 30" N, 30 27' 00" E) ON EAST SIDE OF KIEV-KOVEL RAILROAD. STATION-O-YARDS SHOWED CENTER BACKGROUND. STATION-O-YARDS SHOWED LIGHTER IN CENTER FOREGROUND. PT 1 OF 3 PT PAN. LOT CIA (3.50) 25X1A

[redacted]

DATE OF PHOTO: 30 OCT 62 | TYPE: 4 | QUALITY: 2 | CLASS: 8 | NO. OF COPIES: 2

CLASSIFICATION: SECRET/NO FOREIGN DISS | CAPTIONED BY: RL

Approved For Release 2000/06/02 : CIA-RDP78-05867A000401380017-6

Approved For Release 2000/06/02 : CIA-RDP78-05867A000401380017-6

PHOTO 880542 LOT NO. L 5998

COUNTRY USSR

AREA NO. K SUBJECT ECG SUBJECT SUBJECT SUBJECT SUBJECT SUBJECT SUBJECT SUBJECT

KEONJWATER DAM - CLOSE UP SHOWING SPILLWAY

GATE SHOWING PIPE AND NO 343, DOF

PODGE PIPE AND NO 343, DOF

QUEEN JOCEY (69 18 N, 32 28 E), NEAR THE

WEST SHORE OF KOLASKY ZALIV

(3.3(2)5X1A

[redacted]

DATE OF PHOTO 6 2 TYPE 3 QUALITY 2 CLASS B NO. OF CARDS 1

CLASSIFICATION SOC SEC; NO FOREIGN DISS CAPTIONED BY RL

GPO : 1963 O - 697455

PHOTO ANALYSIS REPORT

Approved For Release 2000/06/02 : CIA-RDP78-05867A000401380017-6

Approved For Release 2000/06/02 : CIA-RDP78-05867A000401380017-6

PHOTO NO 880543 | LOT NO L 59328 | MAP REFERENCE | ULTRAFICHE

COUNTRY USSR | PHOTO TYPES

AREA NO | SUBJECT | SUBJECT | SUBJECT | SUBJECT | SUBJECT | SUBJECT | SUBJECT | SUBJECT | SUBJECT

KRONSTADT - ELAGIN ISLAND, GULF OF FINLAND - NO 343, OLGOLEV ISLAND (69 18 N, 33 28 E), NEAR THE WEST SHORE OF KOTLIN ISLAND

(3.3(5)X1A

[redacted]

DATE OF PHOTO	TYPE	QUALITY	CLASS	NO. OF COPIES
30 Oct 62	3	2	S	1

CLASSIFICATION SECRET NO FOREIGN DISS | CAPTIONED BY RL

GPO 1962 O - 667439

Approved For Release 2000/06/02 : CIA-RDP78-05867A000401380017-6

Approved For Release 2000/06/02 : CIA-RDP78-05867A000401380017-6

PHOTO 88051.i

LOT NO. R 59128

COUNTRY USSR

AREA NO. N

SUBJECT 3 SW

SUBJECT 15

SUBJECT 20

W - C A S T B S H O R E

SUBJECT 25

SUBJECT 30

SUBJECT 35

SUBJECT 40

E N D N O S E O F M Y S

SUBJECT 45

B A K L A N I ,

(69 17N, 3333E),

ON THE EAST SHORE OF KOLYUCHIN BAY

(3,30)

25X1A

[redacted]

DATE OF PHOTO			TYPE	QUALITY	CLASS	NO. OF CARDS
3 OCT	6	2	4	2	B	1

CLASSIFICATION: SECRET FOREIGN DISS

CATALOGED BY: RL

GPO : 1963 O - 661433

Approved For Release 2000/06/02 : CIA-RDP78-05867A000401380017-6

Approved For Release 2000/06/02 : CIA-RDP78-05867A000401380017-6

PHOTO NO. 880545 | LOT NO. R 5288

COUNTRY USSR

AREA NO N | SUBJECT 3 CW

W - CENTRAL [illegible] SUBMARINE

END NO [illegible] 502 [illegible] OFF MYS

BAKLANI, [illegible], (69 17N, 33 33E),

ON THE EAST SHORE OF KOLGUYEV ISLAND

(3,30) 25X1A [redacted]

BASE OF PHOTO		TYPE	QUALITY	CLASS	NO. OF CLOUD
3 OCT	62	4	2	B	1

CLASSIFICATION SEC/NO FOREIGN DISS

CATEGORIZED BY RL

GPO : 1963 O - 661433

PHOTO ANALYSIS REPORT

Approved For Release 2000/06/02 : CIA-RDP78-05867A000401380017-6

Approved For Release 2000/06/02 : CIA-RDP78-05867A000401380017-6

PHOTO NO 880513 LOT NO R 5998

COUNTRY USSR

AREA NO N

SUBJECT 326 ECW

SUBJECT

SUBJECT

SUBJECT

SUBJECT

SUBJECT

SUBJECT

6 - 6 AIRFIELD SOUTHEAST OF KOMSOMOLSK, OUTBOUND AT 0 NO 6 / 10, OVER GULF OF OLENYA (69 13 N, 33 21 E) ON TAKE WEST SHORE OF KOLOKOL'SKIY ZALIV.

(3, 30)

25X1A

[redacted]

DATE OF PHOTO 30 OCT 62 TYPE 3 QUALITY 2 CLASS B NO. OF CARDS

CLASSIFICATION SECRET FOREIGN DISS

CAPTIONED BY RC

GPO : 1963 O - 847431

Approved For Release 2000/06/02 : CIA-RDP78-05867A000401380017-6

Approved For Release 2000/06/02 : CIA-RDP78-05867A000401380017-6

PHOTO NO. 880517 LOT NO. R 591'8 MAP RECORDS LATITUDE

COUNTRY USSR PROVINCE

AREA NO. N SUBJECT 326 SUBJECT 3C4) SUBJECT SUBJECT SUBJECT SUBJECT SUBJECT SUBJECT

6 - 2 6 A K K E R G A L I K O E, 30 N

25 K' I 2 6 K 42 S I B E R I A N, 30

D N O 42 5 / O 36 , OUTBOUND AT

GULF OF OBSKAYA (69 13 N, 33 21 E) AND THE

WEST SHORE OF KARSKIY ZALIV.

(3.30)

25X1A

[redacted]

DATE OF PHOTO	TYPE	QUALITY	CLASS	NO. OF CARDS
30 Oct 62	3	2	B	

CLASSIFICATION SEC/NO FOREIGN DISS CATALOGUED BY RC

GPO: 1963 O - 661633

Approved For Release 2000/06/02 : CIA-RDP78-05867A000401380017-6

Approved For Release 2000/06/02 : CIA-RDP78-05867A000401380017-6

PHOTO NO 880548 | LOT NO R 5998

COUNTRY USSR

AREA NO N 308

SUBJECT | SUBJECT | SUBJECT | SUBJECT | SUBJECT | SUBJECT | SUBJECT | SUBJECT

P - 6 - CLASH MIT B[illegible] PEIPING

NOT 133, NORTH OF 0 T

ROUTE 8, 2 MILES (69 08 N, 33 28 E)

IN KOREAN ZONE

(330) 25X1A [redacted]

DATE OF PHOTO		TYPE	QUALITY	CLASS	NO. OF CARDS
30 Oct 62		V	2	B	1

CLASSIFICATION SECRET [illegible]

CATEGORIES D2

PHOTO ANALYSIS REPORT

Approved For Release 2000/06/02 : CIA-RDP78-05867A000401380017-6

Approved For Release 2000/06/02 : CIA-RDP78-05867A000401380017-6

PHOTO NO. 880549 | LOT NO. L 5998 | MAP REFERENCE | LOCALITY

COUNTRY USSR | PRE-PHASE

AREA NO. N | SUBJECT 5DB | SUBJECT | SUBJECT | SUBJECT | SUBJECT | SUBJECT | SUBJECT | SUBJECT

P - 6 - L L A E E | NITB | P E N D

NO 7 3 9 | NORTH OF OB

ROV E A L N Y K | (69 08 N, 33 28 E)

IN KARKIV BAND

(330) 25X1A [redacted]

DATE OF PHOTO	TYPE	QUALITY	CLASS	NO. OF CARDS
3 OCT 62	V	2	B	1

CLASSIFICATION: SECRET NOFORN RVIS | CATEGORIED BY: L

OPO : 1963 O - 697431

PHOTO ANALYSIS REPORT

Approved For Release 2000/06/02 : CIA-RDP78-05867A000401380017-6

Approved For Release 2000/06/02 : CIA-RDP78-05867A000401380017-6

PHOTO NO. 580550 | LOT NO. C-59,28 | MAP REFERENCE | LOCATION 68 58N 33 63 E

ADDRESS USSR

AREA NO	SUBJECT	SUBJECT	SUBJECT	SUBJECT	SUBJECT	SUBJECT	SUBJECT	SUBJECT
DST	V	SCL						

MURMANSK KAPITAN - CL

AZ I CAGE REMARKS

PBOR

(3,80 35X1A

DATE OF PHOTO			TYPE	QUALITY	CLASS	NO. OF CARDS
6 OCT	6	2	4	2	B	1

CLASSIFICATION SEC/NO FOREIGN DISS

CATEGORIZED BY RL

GPO : 1962 O - 671633

FORM NO 173 USE PREVIOUS EDITIONS

PHOTO ANALYSIS REPORT

Approved For Release 2000/06/02 : CIA-RDP78-05867A000401380017-6

Approved For Release 2000/06/02 : CIA-RDP78-05867A000401380017-6

PHOTO NO. 880551 | LOT NO. R-5788 | MAP REFERENCE | GRID | 68 58N 33 05E

COUNTRY USSR

AREA NO. 051 | SUBJECT BCL

MURMANSK KAPITAN - CL

AIR FIELD / CLOSE RECONNAISSANCE POOR

(3.80) 25X1A

DATE OF PHOTO			TYPE	QUALITY	CLASS	NO. OF CAMERAS
6 OCT	6	2	4	2	B	1

CLASSIFICATION SEC/NO FOREIGN DISS

CAPTIONED BY RL

GPO : 1963 O - 661631

ACTION NO. 176 | 1 Jun 56 | SUPERSEDES PREVIOUS EDITION | PHOTO ANALYSIS REPORT

Approved For Release 2000/06/02 : CIA-RDP78-05867A000401380017-6

Approved For Release 2000/06/02 : CIA-RDP78-05867A000401380017-6

PHOTO NO. 880552 | LOT NO. 5120

COUNTRY Rumania | PROVINCE DUNAREA DE JOS

AREA NO. Rom | SUBJECT D36 | SUBJECT A60 | SUBJECT A17 | SUBJECT C26 | SUBJECT AED

L E F T 5 B A N K 10 O F D A N U B E 20

2 4 m 23 L E S F E S U 33 C I N A 40

30

(45 10 N 29 11 E)

(1) Bridge, rail - new FTH; 4 - FTH Bridge; 5 - Steamer Pier

(2)

25X1A

[redacted]

DATE OF PHOTO			TYPE	QUALITY	CLASS	NO. OF CARDS
9 Aug	6	2	4	2	C	5

CLASSIFICATION Conf Dissem | CATALOGED BY

GPO - 1962 O - 667639

FORM NO. 174 | PHOTO ANALYSIS DIVISION REPORT

Approved For Release 2000/06/02 : CIA-RDP78-05867A000401380017-6

Approved For Release 2000/06/02 : CIA-RDP78-05867A000401380017-6

PHOTO NO. 880553 | LOT NO. RS120 | MAP REFERENCE | NUMBER

COUNTRY Rumania | PROVINCE DUNAREA DE JOS

AREA NO	SUBJECT	SUBJECT	SUBJECT	SUBJECT	SUBJECT	SUBJECT	SUBJECT	SUBJECT
86m	A17	D36	AE0					

2. High Post; 3- new Fty

(4510N 2916E)

(7.25.29)

25X1A

[redacted]

DATE OF PHOTO	TYPE	QUALITY	CLASS	NO. OF CARDS
9 Aug 62	V	V	C	3

CLASSIFICATION Chief Russian | CAPTIONED BY

FORM NO. 174 | PHOTO ANALYSIS REPORT

Approved For Release 2000/06/02 : CIA-RDP78-05867A000401380017-6

ILLEGIB
Approved For Release 2000/06/02 : CIA-RDP78-05867A000401380017-6

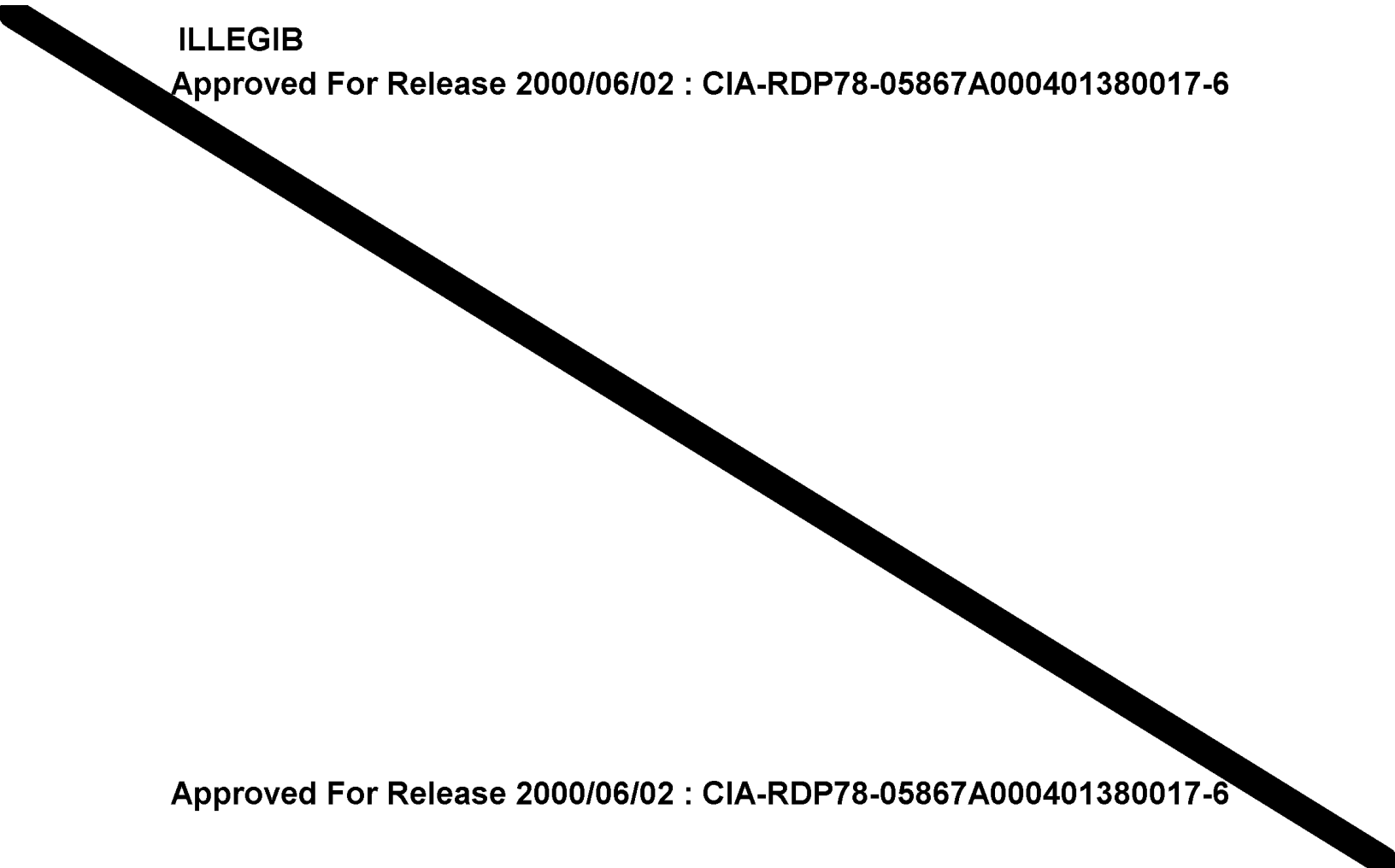

Approved For Release 2000/06/02 : CIA-RDP78-05867A000401380017-6

Approved For Release 2000/06/02 : CIA-RDP78-05867A000401380017-6

PHOTO NO. 880555 | LOT NO. A5120 | MAP REFERENCE | LOCALITY

COUNTRY Rumania | PLACE DUNAREA DE JOS

AREA NO. 760 M | SUBJECT C26 | SUBJECT D21 | SUBJECT A17 | SUBJECT A60 | SUBJECT | SUBJECT | SUBJECT | SUBJECT

L E F T B A N K 15 O F D A N U B E 20

2 4 40 C E L 30 F E S U L I N A 40

(USIOAL 2941 E).

0 - 6 1/2 mi. 3+4 - NEW FTY; S - STEAMER PIER

25X1A

[redacted]

DATE OF PHOTO	TYPE	QUALITY	CLASS	NO. OF CARDS
9 Aug 6	V	4	V	C	4

CLASSIFICATION C/NF Dessau | CATALOGUED BY

FORM NO. 174 SEE PREVIOUS EDITIONS

GPO : 1953 O - 647423

Approved For Release 2000/06/02 : CIA-RDP78-05867A000401380017-6

Approved For Release 2000/06/02 : CIA-RDP78-05867A000401380017-6

PHOTO NO 480556 | LOI NO R 5120 | MAP REFERENCE | COVERAGE 6 JAN 59 | SUPPLE

COUNTRY Rumania | REGION DUNAREA DE JOS

AREA NO	SUBJECT	SUBJECT	SUBJECT	SUBJECT	SUBJECT	SUBJECT	SUBJECT	SUBJECT
Reom	536	C 26-	AL 7	3C0				

1 T U L C 5 E A | 10 D A N U B E | 15 R , V E R | 20
1 0 R 25 T A R E A 30 M O L D O V | 35 E A N U 40 L
A V I H 45 1 P 3 | 50 | 55 | 60 | 65 | 70 | 75 | 80

2. BLDG, 4- BEACON, 7- METAL TOWER ATOP HILL; 9- UNARMED NAVAL VESSEL.

25X1A

[redacted]

3.1.29.3

DATE OF PHOTO	TYPE	QUALITY	CLASS	NO OF CARDS
9 Dec 62	4	2	C	4

CLASSIFICATION UC/NF Orion | CUSTODIAN JT

3 Jan 59 174 PHOTO ANALYSIS REPORT GPO : 1962 O - 661436

Approved For Release 2000/06/02 : CIA-RDP78-05867A000401380017-6

Approved For Release 2000/06/02 : CIA-RDP78-05867A000401380017-6

PHOTO NO 880597 | LOT NO RJ720 | FILM REFERENCE C | LATITUDE 45 13 N | LONGITUDE 28 38 E

COUNTRY Rumania | PROVINCE DUNAREA DE JOS

AREA NO	SUBJECT	SUBJECT	SUBJECT	SUBJECT	SUBJECT	SUBJECT	SUBJECT	SUBJECT
8691	ALA	D2A.	AL6	AL8	ICE	C2G	AL3	3G9

TULCEA
TARE
CKET

3- ON WHS. 6-FLOATING DRY DOCK;
4- BEACON; 5- NAVAL BASE

25X1A

[redacted]

87, 21, 29, 30

DATE OF PHOTO	TYPE	QUALITY	CLASS	NO. OF CARDS
20 Apr 62	4	2	C	8

CLASSIFICATION C/NF Dunarea | CAPTIONED BY

GPO 1963 O - 661421

FORM AGA 1-74 THE AMERICAN CITY

PHOTO ANALYSIS REPORT

Approved For Release 2000/06/02 : CIA-RDP78-05867A000401380017-6

Approved For Release 2000/06/02 : CIA-RDP78-05867A000401380017-6

PHOTO NO. 880558 | LOT NO. R 5120 | MAP REFERENCE 2 | LATITUDE 4513 N | LONGITUDE 2848 E

COUNTRY RUMANIA | SUBJECT DUNAREA DE JOS

AREA NO. 860,01 | SUBJECT D31 | SUBJECT ALA | SUBJECT 3609 | SUBJECT 3CO | SUBJECT C2G | SUBJECT | SUBJECT | SUBJECT

TULCEA DANUBE RIVER

TARCEA : BEAN = UNSURVEYED

LIBASE

4-

3,7,243-

25X1A

[redacted]

DATE OF PHOTO	TYPE	QUALITY	CLASS	NO. OF CARDS
20 Aug H6	V	4	V	e 5

CLASSIFICATION C/NF Disaster | CAPTURED BY A

GPO : 1961 O - 661618

FORM 1 Jan 58 1754 PHOTO ANALYSIS REPORT

Approved For Release 2000/06/02 : CIA-RDP78-05867A000401380017-6

Approved For Release 2000/06/02 : CIA-RDP78-05867A000401380017-6

PHOTO NO. 880559 | LOT NO. 15720 | MAP REFERENCE C | LATITUDE 44 51 13 N | LONGITUDE 28 49 E

COUNTRY Rumania | PROVINCE DUNAREA DE JOS

AREA NO	SUBJECT	SUBJECT	SUBJECT	SUBJECT	SUBJECT	SUBJECT	SUBJECT	SUBJECT	SUBJECT
960M	MA	A66	A48	9CE	C25	AL8			

TULCEA

TARE A

DAE

A-

2-

ON WAY: 3- FLOATING DRYDOCK; 4- BEACON;

7- METAL TOWER OUTLINE

7, 21, 29

25X1A

[redacted]

DATE OF PHOTO			TYPE	QUALITY	CLASS	NO. OF CARDS
29 Sept	6	2	4	V	C	6

CLASSIFICATION C/NF Dinan | CATALOGED BY

GPO : 1943 O - 847833

FORM 20 1 Jun 50 174 REPLACES PREVIOUS EDITION

PHOTO ANALYSIS REPORT

Approved For Release 2000/06/02 : CIA-RDP78-05867A000401380017-6

Approved For Release 2000/06/02 : CIA-RDP78-05867A000401380017-6

PHOTO NO. 880560 | LOT NO. R 5720 | MAP REFERENCE C | NUMBER 4513 | 2 3/4 E

COUNTY Rensselaer | PHYSICS DUNKIRK DE JOY

AREA NO. 960 M | SUBJECT D36 | SUBJECT FLA | SUBJECT C2G | SUBJECT M7 | SUBJECT 3CO | SUBJECT | SUBJECT | SUBJECT

I U L C E A | D A N U B E R P U R

T A R E A | B O D C S | B A S 6

1 W U A C | V E L SEC

1—

Pt 6 of 3-17 series. See CIA —— ——.

3 7 39 30 25X1A [redacted]

DATE OF PHOTO | TYPE | QUALITY | CLASS | NO. OF CARDS

20 Sep 56 | V | 4 | V | C

CLASSIFICATION Clear | CUSTOMER BY

FORM NO. 174 SEE PREVIOUS EDITIONS | PHOTO ANALYSIS REPORT | GPO : 1963 O - 681439

Approved For Release 2000/06/02 : CIA-RDP78-05867A000401380017-6

Approved For Release 2000/06/02 : CIA-RDP78-05867A000401380017-6



Approved For Release 2000/06/02 : CIA-RDP78-05867A000401380017-6

Approved For Release 2000/06/02 : CIA-RDP78-05867A000401380017-6

PHOTO NO. 850562 | LOT NO. R5720 | MAP REFERENCE C

PROVINCE

COUNTRY

AREA NO. | SUBJECT | SUBJECT | SUBJECT | SUBJECT | SUBJECT | SUBJECT | SUBJECT | SUBJECT

H Y D R O M E T R I C STATION

25X1A

[redacted]

DATE OF PHOTO	TYPE	QUALITY	CLASS	NO. OF CARDS
Sept 6			C	3

CAPTIONED BY

CLASSIFICATION

FORM NO. 174 — USE PREVIOUS EDITIONS — PHOTO ANALYSIS REPORT

Approved For Release 2000/06/02 : CIA-RDP78-05867A000401380017-6

Approved For Release 2000/06/02 : CIA-RDP78-05867A000401380017-6

PHOTO NO 880563 | LOT NO RS120 | MAP REFERENCE C | LATITUDE 45 13 N | LONGITUDE 27 48 E

COUNTRY Rumania | PROVINCE DUNAREA DE JOS

AREA NO	SUBJECT	SUBJECT	SUBJECT	SUBJECT	SUBJECT	SUBJECT	SUBJECT	SUBJECT
86M	ALA	D36	AKM	AAN	AKQ	C26		

TULCEA
DANUBE
HARBOR
YARDS

10—

PT 0 OF 3-PT SERIES SEE CIA ——— ———

7.27, 25X1A [redacted]

DATE OF PHOTO	TYPE	QUALITY	CLASS	NO. OF CARDS
20 Sept 62	4	V	C	6

CLASSIFICATION C N F Dissem | CAPTIONED BY

GPO : 1963 O - 667633

FORM NO. 174 USE PREVIOUS EDITIONS

PHOTO ANALYSIS REPORT

Approved For Release 2000/06/02 : CIA-RDP78-05867A000401380017-6

Approved For Release 2000/06/02 : CIA-RDP78-05867A000401380017-6

PHOTO NO. 880564 LOC NO. R-3720 MAP REFERENCE C LATITUDE 45 13 N LONGITUDE 29 45 E

COUNTRY Rumania PROVINCE DUNAREA DE JOS

AREA NO	SUBJECT	SUBJECT	SUBJECT	SUBJECT	SUBJECT	SUBJECT	SUBJECT	SUBJECT
86 M	A A	D 36	A K M	A K N	A K F	C 2 G		

TULCEA DANUBE

Pt 2 of 3-Pt Series See CIA

7.27 M

25X1A

[redacted]

BLUE OF PHOTO	TYPE	QUALITY	CLASS	NO. OF CARDS
redept 62	4	V	C	6

CLASSIFICATION C, U, F Dissem CAPTIONED BY Dr

Approved For Release 2000/06/02 : CIA-RDP78-05867A000401380017-6

Approved For Release 2000/06/02 : CIA-RDP78-05867A000401380017-6

PHOTO NO. 880565 | LOT NO. R1720

COUNTRY | PROVINCE

AREA NO. | SUBJECT | SUBJECT | SUBJECT | SUBJECT | SUBJECT | SUBJECT | SUBJECT | SUBJECT

25X1A

[redacted]

DATE OF PHOTO	TYPE	QUALITY	CLASS	NO. OF CARDS

CLASSIFICATION | CAPTIONED BY

Approved For Release 2000/06/02 : CIA-RDP78-05867A000401380017-6

FORM NO. 174 PHOTO ANALYSIS REPORT

Approved For Release 2000/06/02 : CIA-RDP78-05867A000401380017-6

PHOTO NO 8805016 | LOT NO P 5120 | MAP REFERENCE C | LATITUDE 45 13 N | LONGITUDE 27 48 E

COUNTRY Rumania | PROVINCE DUNAREA DE JOS

AREA NO 860M | SUBJECT DZ | SUBJECT 9C

TUZCEP (N R) DANUBE R. TUL C

VER UPST TREAM FROM

EA. AUX. CAPACITY LOADING POLES.

12-

25X1A

[redacted]

(3,29,30)

DATE OF PHOTO	TYPE	QUALITY	CLASS	NO. OF CARDS
20 Sept 62	V	V	C	2

CLASSIFICATION C/NF | CAPTIONED BY

FORM NO 174 | PHOTO ANALYSIS REPORT

GPO : 1962 O - 667425

Approved For Release 2000/06/02 : CIA-RDP78-05867A000401380017-6

Approved For Release 2000/06/02 : CIA-RDP78-05867A000401380017-6



Approved For Release 2000/06/02 : CIA-RDP78-05867A000401380017-6

Approved For Release 2000/06/02 : CIA-RDP78-05867A000401380017-6



Approved For Release 2000/06/02 : CIA-RDP78-05867A000401380017-6

Approved For Release 2000/06/02 : CIA-RDP78-05867A000401380017-6

PHOTO NO. 880569 | LOT NO. K5720 | MAP REFERENCE C | LATITUDE 45 27 N | LONGITUDE 28 17 E

COUNTRY USSR | PROVINCE

AREA NO.	SUBJECT	SUBJECT	SUBJECT	SUBJECT	SUBJECT	SUBJECT	SUBJECT	SUBJECT
D250N	C43	D36	96W	AK9				

REMI (NR)

RIDGE W of RECMAN, 0 W

VERGE NEAR T

23- RUMANIAN OBSERVATION TOWER; 24- AR BRIDGE

(4)

25X1A

[redacted]

DATE OF PHOTO	TYPE	QUALITY	CLASS	NO. OF CARDS
2 Oct 62	4	2	C	4

CLASSIFICATION C/NF Dissem | CATEGORIZED BY DA

GPO : 1962 O - 661633

FORM NO. 173 1 Jan 54 | PHOTO ANALYSIS REPORT

Approved For Release 2000/06/02 : CIA-RDP78-05867A000401380017-6

Approved For Release 2000/06/02 : CIA-RDP78-05867A000401380017-6

PHOTO 580571 | LOT NO. K5720 | DAP REFERENCE C | LATITUDE 45 37 N | LONGITUDE 28 17 E

COUNTRY USSR

AREA NO. D250N | SUBJECT C43 | SUBJECT D2C | SUBJECT 9GW | SUBJECT AK5 | SUBJECT | SUBJECT | SUBJECT | SUBJECT

RENI (NR) ACUMN, AN B

RDK A W OF ACCOMN, OW E

VER PAU T

23- RUMANIAN OBSERVATION TOWER W. OF BRIDGE

(3,7,8,27,28)

25X1A

DATE OF PHOTO	TYPE	QUALITY	CLASS	NO. OF CARDS
2 OCT 62	4	2	C	4

CLASSIFICATION C INF Dissem

CAPTIONED BY DR

Approved For Release 2000/06/02 : CIA-RDP78-05867A000401380017-6

Approved For Release 2000/06/02 : CIA-RDP78-05867A000401380017-6

PHOTO NO. 880570 | LOT NO. RS120 | MAP REFERENCE | LATITUDE 45 27 N | LONGITUDE 28 03 E

COUNTRY Rumania | PHOTO DUNAREA DE JOS

AREA NO	SUBJECT	SUBJECT	SUBJECT	SUBJECT	SUBJECT	SUBJECT	SUBJECT	SUBJECT
960M	036	C4.1	95W	2A6	0			

GALATI 1 W 10 BOVILETI 13 S 30
RADE X 23 E OF 30 GALATI 33 1 OW 40
RIVE 43 A 1 RU 50

23- Rumanian observation post; 24- RR bridge

(3,3,8,2,7,2

25X1A

[redacted]

DATE OF PHOTO			TYPE	QUALITY	CLASS	NO. OF CARDS
2	Oct	62	4	2	C	4

CLASSIFICATION C INF Dissem | CAPTIONED BY

PHOTO ANALYSIS DETAIL

Approved For Release 2000/06/02 : CIA-RDP78-05867A000401380017-6

Approved For Release 2000/06/02 : CIA-RDP78-05867A000401380017-6

PHOTO NO. 880572 | LOC NO. A 17 m | MAP REFERENCE C | COORDS 45 27 N 28 03 E

COUNTRY Rumania | PROVINCE Dunarea de Jos

AREA NO	SUBJECT	SUBJECT	SUBJECT	SUBJECT	SUBJECT	SUBJECT	SUBJECT	SUBJECT
760 M	D 3 6	C 9 3	9 6 W	A A 6				

33 Rumanian observation post, 24 AA Bridge
25 Danube River

3.2.82

25X1A [redacted]

SCALE OF PHOTO	TYPE	QUALITY	CLASS	NO. OF CARDS
20 K 6 2	4	2	C	5

CLASSIFICATION C INF D | CATEGORIED BY

Approved For Release 2000/06/02 : CIA-RDP78-05867A000401380017-6

FORM NO. 174 | PHOTO ANALYSIS DIVISION

Approved For Release 2000/06/02 : CIA-RDP78-05867A000401380017-6

PHOTO NO. 8801573 | LOT NO. 5720 | MAP REVISED: C | SUBJECT: 45-37N | SUBJECT: 117E

COUNTRY: USSR

AREA NO	SUBJECT	SUBJECT	SUBJECT	SUBJECT	SUBJECT	SUBJECT	SUBJECT	SUBJECT
D 3 3 N	C U B	D 3 6	P R G	P R K N	P R K N			

at the bridge vs. Post River vs. Train.

[redacted]

25X1A

DATE OF PHOTO	TYPE	QUALITY	CLASS	NO. OF CARDS
2 Oct 62	V	2	C	5

CLASSIFICATION: C/NF Dissem

CAPTIONED BY:

Approved For Release 2000/06/02 : CIA-RDP78-05867A000401380017-6

ILLEGIB
Approved For Release 2000/06/02 : CIA-RDP78-05867A000401380017-6

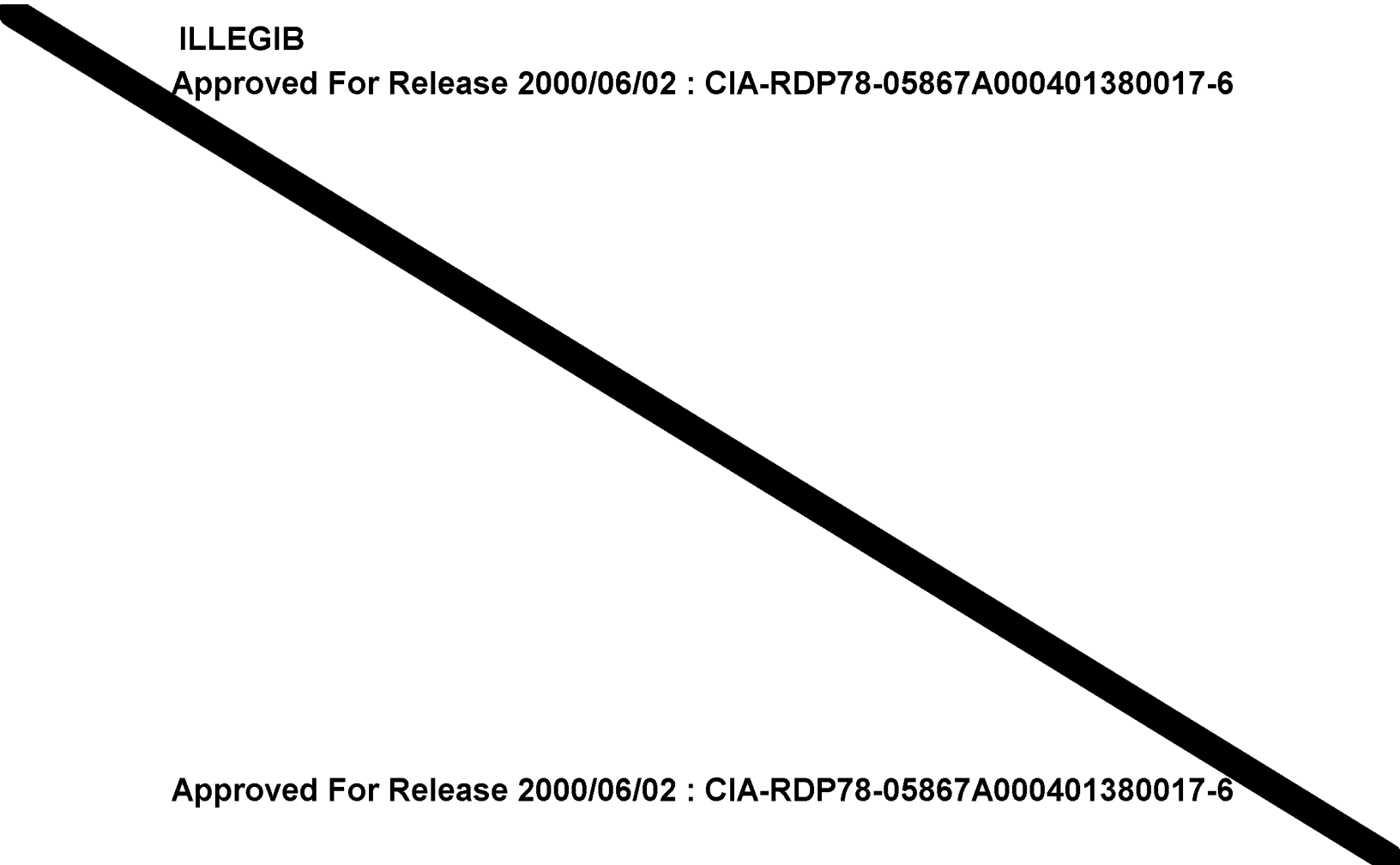

Approved For Release 2000/06/02 : CIA-RDP78-05867A000401380017-6

Approved For Release 2000/06/02 : CIA-RDP78-05867A000401380017-6

PHOTO NO. 380575	LOT NO. 5220	MAP REFERENCE C	LATITUDE 45 21 N	LONGITUDE 28 17 E	
COUNTRY USSR	ADVANCE				
AREA NO. DSON	SUBJECT DSR	SUBJECT CH3	SUBJECT FCW	SUBJECT AKH	SUBJECT AKW

27-OBSERVATION TOWER ON RUMANIAN BORDER

25X1A

DATE OF PHOTO	TYPE	QUALITY	CLASS	NO. OF CARDS
20 OCT 62	F	-	C	5

CLASSIFICATION CNF Dissem

CUTTING

PHOTO ANALYSIS DIVISION

FORM NO. 174

GPO : 1962 O - 657439

Approved For Release 2000/06/02 : CIA-RDP78-05867A000401380017-6

Approved For Release 2000/06/02 : CIA-RDP78-05867A000401380017-6

PHOTO NO. 880576 | LOT NO. R5720 | MAP REFERENCE 2 | LATITUDE 45-27N | LONGITUDE 28-03E

COUNTRY: Rumania | PROVINCE: DUNAREA DE JOS

AREA NO. 860M | SUBJECT D24 | SUBJECT A1A | SUBJECT A6L | SUBJECT A6J | SUBJECT C2G | SUBJECT A44 | SUBJECT | SUBJECT

GALAT PORT CLUJ, 4-

: 8-WAYS; C-CRANE; D-VESSEL WC.

1-

PT D OF 2-PT PANORAMA SEE CIA — .

25X1A

[redacted]

7,21

DATE OF PHOTO	TYPE	QUALITY	CLASS	NO. OF CARDS
23 Aug 62	V	4	C	6

CLASSIFICATION: CNF Secret | CATALOGUED BY: [illegible]

GPO : 1948 O - 847435

Approved For Release 2000/06/02 : CIA-RDP78-05867A000401380017-6

PHOTO ANALYSIS REPORT

Approved For Release 2000/06/02 : CIA-RDP78-05867A000401380017-6

PHOTO NO. 880577 | SORTIE NO. R5720 | MAP REFERENCE C | WEATHER 25-27N 39 02E

COUNTRY Romania | PHOTOGRAPHED DUNAREA DE JOS

AREA NO.	SUBJECT	SUBJECT	SUBJECT	SUBJECT	SUBJECT	SUBJECT	SUBJECT	SUBJECT
860M	DK	ALA	AGL	ACJ	CJG	AIG		

6 A C A 7 1 D A N U S E 13 R I V E R 20 K
P O R T 23 A E E 30 A J U 33 I Y A R D 40
C E R 33 A N E Y 30 4 -
E 6 + H -

LT 2 OF 2-PT PANORAMA SEE CIA —

7,21,39 25X1A [redacted]

DATE OF PHOTO	TYPE	QUALITY	CLASS	NO. OF CARDS
23 Aug 62	4	2	C	6

CLASSIFICATION Confidential | CAPTIONED BY

Approved For Release 2000/06/02 : CIA-RDP78-05867A000401380017-6

Approved For Release 2000/06/02 : CIA-RDP78-05867A000401380017-6

PHOTO NO. 880578 | LOC NO. K5720 | MAP REFERENCE C | LAT/LONG 45 27 N 28 03 E

COUNTRY Rumania | PHYSIOG DUNAREA DE JOS

AREA NO	SUBJECT	SUBJECT	SUBJECT	SUBJECT	SUBJECT	SUBJECT	SUBJECT	SUBJECT
FROM	D26	AL4	AG6	AL2	AL4			

GALATI TAKEA: DUNAREA DE JOS, FT, N2-0 4-

PT OF 1-PT PANORAMA SEC CIA

12 M 25X1A

DATE OF PHOTO			TYPE	QUALITY	CLASS	NO. OF CARDS
23	Aug	62	4	2	C	5

CLASSIFICATION C/NF Secret | CAPTIONED BY

FORM NO. 174 1 Jan 64 | PHOTOGRAPHIC ANALYSIS REPORT

GPO : 1962 O - 661435

Approved For Release 2000/06/02 : CIA-RDP78-05867A000401380017-6

Approved For Release 2000/06/02 : CIA-RDP78-05867A000401380017-6

PHOTO NO 880579 | LOT NO 15720 | MAP REFERENCE C | LATITUDE 41 27 N | LONGITUDE 3 10 3 E

COUNTRY Rumania | PROVINCE DOBRUDJA DE SUD

AREA NO 8 Nom | SUBJECT 326 | SUBJECT 326 | SUBJECT 326 | SUBJECT 326 | SUBJECT 326 | SUBJECT 460 | SUBJECT | SUBJECT

G A C A T I D A N U E C 18 R P 20 K

T A R E A 30 P Y A 33 D C K

A N E H 43 Q U A 50 U C.

5- 4-

PANORAMA SOC CIA — 25X1A

[redacted]

DATE OF PHOTO	TYPE	QUALITY	CLASS	NO. OF CARDS
23 Aug 6 N	V	N	C	6

CLASSIFICATION U/E Orman | CATALOGUED BY

Approved For Release 2000/06/02 : CIA-RDP78-05867A000401380017-6

FORM NO 1 Jan 54 174 PHOTO ANALYSIS DIVISION REPORT

Approved For Release 2000/06/02 : CIA-RDP78-05867A000401380017-6

PHOTO NO. 880580 | LOT NO. R 1720 | MAP REFERENCE C | LATITUDE 45 27 N | LONGITUDE 23 05 E

COUNTRY Rumania | PRIC PINCI DUNAREA DE JOS

AREA NO	SUBJECT	SUBJECT	SUBJECT	SUBJECT	SUBJECT	SUBJECT	SUBJECT	SUBJECT
8611 M	AA	DZ	AC6	A8Y	AC4			

GALATI DANUBE R.

TARA: 3 MI, PT ARD. L V C.

SISEC 33 BEA, 30 LA

Pt 1 Dec 2-PT PANORAMA. See CIA

(7.21.29. [redacted] 25X1A

DATE OF PHOTO	TYPE	QUALITY	CLASS	NO. OF CARDS
22 Sept 62	4	2	C	5

CLASSIFICATION C/NF Disem | CAPTIONED BY

FORM NO. 174 1 Jan 59 | PHOTO ANALYSIS REPORT | GPO : 1961 O - 647435

Approved For Release 2000/06/02 : CIA-RDP78-05867A000401380017-6

Approved For Release 2000/06/02 : CIA-RDP78-05867A000401380017-6

PHOTO NO. 0005-1 LOI NO. P 1720 FLIGHT REFERENCE C LATITUDE 45270 LONGITUDE 28032

COUNTRY Rumania PROVINCE DUNAREA DE JOS

AREA NO.	SUBJECT	SUBJECT	SUBJECT	SUBJECT	SUBJECT	SUBJECT	SUBJECT	SUBJECT
8604	AA1	D24	AG6	A67	AL4			

6 A L A 7 1 D A N U B E 15 R P O 20

T A R 25 E A : 30 M I P Y A R D. B 40 A

R 6 E F 45 E . R 50 U S S R, ONE WITH NAME CHECKED

A—

PT 2 OF 2-PT PANORAMA. SEE CIA —.

7.21.25 25X1A [redacted]

DATE OF PHOTO	TYPE	QUALITY	CLASS	NO. OF CARDS
23 Sept 62	4	2	C	5

CLASSIFICATION C/NF Disem CAPTIONED BY

GPO : 1963 O - 687033

FORM NO. 178 1 Jun 56 PHOTOGRAPHIC INTERPRETATION REPORT

Approved For Release 2000/06/02 : CIA-RDP78-05867A000401380017-6

Approved For Release 2000/06/02 : CIA-RDP78-05867A000401380017-6

PHOTO NO. 880582 | LOT NO. RS720 | FLT NO. e | ALTITUDE 45 27N | 29836

COUNTRY Rumania | PROVINCE DUNAREA DE JOS

AREA NO. 40SM | PHOTO ALA | SUBJECT 031 | SUBJECT ALGA | SUBJECT ALA | SUBJECT ALA

GALATI, DANUBE - CHILIA : SHIPYARD

Pt 6 of 2-PT PANORAMA. SEE CIA

25X1A

BASE OF PHOTO	TYPE	QUALITY	CLASS	NO. OF CARDS
Sept 62	K	2	C	

EVALUATION: CIA Division | CATEGORIZED BY: [illegible]

FORM NO. 174 | PHOTO ANALYSIS DIVISION

Approved For Release 2000/06/02 : CIA-RDP78-05867A000401380017-6

Approved For Release 2000/06/02 : CIA-RDP78-05867A000401380017-6

PHOTO NO. 8E0583

COUNTRY Rumania

AREA NO. Hoom

SUBJECT ALA 036 AC6 AC4 ALY

GALATI, DUNAREA AT FOT

TRACIA. SHIPYARD

B-WAYS; E-FITTING-OUT

QUAY.

PT V OF 2-PT PANORAMA. SEE CIA

25X1A

DATE OF PHOTO 6 Apr 62

TYPE 4

QUALITY 2

CLASS C

NO. OF CARDS 5

CAPTIONED BY

Approved For Release 2000/06/02 : CIA-RDP78-05867A000401380017-6

Approved For Release 2000/06/02 : CIA-RDP78-05867A000401380017-6

PHOTO NO 880581 | LOT NO R 59,29 | MAP REFERENCE SOURCE | LATITUDE 37 49 N | LONGITUDE 37 21 E

COUNTRY USSR

AREA NO D 51 N | SUBJECT D 2C | SUBJECT ALB | SUBJECT | SUBJECT | SUBJECT | SUBJECT | SUBJECT | SUBJECT

KHARLOV OSTROV COAST

TLINE 1

PI Ch of Hydr Stations for CIA — Thos —

(1 29)

DATE OF PHOTO			TYPE	QUALITY	CLASS	NO OF CARDS	SOURCE OF PHOTOGRAPH
Sept	16	2	3	3	B	2	25X1A [redacted]

CLASSIFICATION SECRET/NO FOREIGN DISSEM

CATEGORIED BY COM

FORM NO. 174 WILL PREVIOUS EDITIONS

PHOTO ANALYSIS REPORT

Approved For Release 2000/06/02 : CIA-RDP78-05867A000401380017-6

Approved For Release 2000/06/02 : CIA-RDP78-05867A000401380017-6

PHOTO NO 880580 | LOT NO R54:1 | MAP REFERENCE SOVIET | LATITUDE 65 47 N | LONGITUDE 37 21 E

COUNTRY USSR | PIN POINT

AREA NO	SUBJECT	SUBJECT	SUBJECT	SUBJECT	SUBJECT	SUBJECT	SUBJECT
D51N	D2C	ALB	AM1				

KHARLOV OSTROV 13 H!6 H1

MAST W.T H RECTO

5, possibly a microwave relay tower. Possible navigation aid in left background.

NO of Pol. Serie. See CIA — Illum —

(1, 33, 24)

DATE OF PHOTO	TYPE	QUALITY	CLASS	NO. OF CARDS	SOURCE OF PHOTOGRAPH
Sept 62	3	3	B	3	25X1A [redacted]

CLASSIFICATION SECRET/NO FOREIGN DISSEM | CAPTIONED BY

FORM NO 174 PHOTO ANALYSIS REPORT

Approved For Release 2000/06/02 : CIA-RDP78-05867A000401380017-6

Approved For Release 2000/06/02 : CIA-RDP78-05867A000401380017-6

PHOTO NO. 880585 | LOT NO. R 59 29 | MAP REFERENCE SOURCE | LATITUDE 68 49 N | LONGITUDE 37 21 E

COUNTRY USSR | PROVINCE

AREA NO	SUBJECT	SUBJECT	SUBJECT	SUBJECT	SUBJECT	SUBJECT	SUBJECT	SUBJECT
D51N	D2C	ALN	AMI					

KHARLOV OSTKOV HILL 84

MAST WITH REFLECTOR

possibly a microwave relay tower. Possible navigation aid in background left background

pl (2) of Kpt scene. See CIA (1, 23, 29)

DATE OF PHOTO	TYPE	QUALITY	CLASS	NO. OF CARDS	SOURCE OF PHOTOGRAPH
Sept 62	3	3	B	3	25X1A [redacted]

CLASSIFICATION SECRET / NO FOREIGN DISSEM | CAPTIONED BY

FORM 220-174 | PHOTO ANALYSIS REPORT

Approved For Release 2000/06/02 : CIA-RDP78-05867A000401380017-6

Approved For Release 2000/06/02 : CIA-RDP78-05867A000401380017-6

PHOTO NO. 55057 | LOT NO. R5429 | NAV REFERENCE SOURCE | LATITUDE 05 49 N | LONGITUDE 37 21 E

COUNTRY USSR | PROVINCE

AREA NO	SUBJECT	SUBJECT	SUBJECT	SUBJECT	SUBJECT	SUBJECT	SUBJECT	SUBJECT
DSIN	DZC	A1.B	AM11					

KHARLOV OSTROV
TEL SNIS STATION

PL. ② of Yost series. See CIA X805-84 thru X805-87
(1, 23, 29)

DATE OF PHOTO	TYPE	QUALITY	CLASS	NO OF CARDS	SOURCE OF PHOTOGRAPH
Sept 62	3	3	B	3	25X1A [redacted]

CLASSIFICATION | CAPTIONED BY WH

Approved For Release 2000/06/02 : CIA-RDP78-05867A000401380017-6

FORM NO. 174 USE PREVIOUS EDITIONS | PHOTO ANALYSIS REPORT | 1943 O - 661635

Approved For Release 2000/06/02 : CIA-RDP78-05867A000401380017-6

PHOTO NO. 880588 | LOT NO. R 59 33 | MAP REFERENCE ATS | LATITUDE 69 45 N | LONGITUDE 60 35 E

COUNTRY USSR | PROVINCE

AREA NO	SUBJECT	SUBJECT	SUBJECT	SUBJECT	SUBJECT	SUBJECT	SUBJECT
D49N	AM9	A45					

Y U 6 0 R S K I Y [19] S H A R [13] P R O L [20] I

V P [23] R O B A B [30] L E R A [33] D I O 7 [40] O

W E R [47] S 2 . V [50] E S 7

→ 2 two WIND POWER STATIONS (VES)

within strait at 69-49.1 N, 60-45.6 E.

See CIR (#1) for stereo PR.

(17,23)

DATE OF PHOTO	TYPE	QUALITY	CLASS	NO. OF CARDS	SOURCE OF PHOTOGRAPH
12th Oct 62	3	2	B	2	25X1A [redacted]

CLASSIFICATION SECRET/US CAPEION DISSEM | CAPTIONED Wb.

Approved For Release 2000/06/02 : CIA-RDP78-05867A000401380017-6

FORM NO. 174 USE PREVIOUS EDITIONS | PHOTO ANALYSIS REPORT

Approved For Release 2000/06/02 : CIA-RDP78-05867A000401380017-6

PHOTO NO. 880589 | LOT NO. R 5433 | SUB REFERENCE N15 | LATITUDE 69 45N | LONGITUDE 60 55E

COUNTRY USSR | PROVINCE

AREA NO	SUBJECT	SUBJECT	SUBJECT	SUBJECT	SUBJECT	SUBJECT	SUBJECT	SUBJECT
D49N	AM9	A45						

YUGORSKIY SHAR PROL 01
V PROBABLE RAD IOT 00
WER 2 VES

~~~ two wind power stations (VES) ~~~ within ~~~ strait at 69-49.1N, 60-45.6E.

~~~ See CIA (T.2) for stereo pr. (17,23)

DATE OF PHOTO			TYPE	QUALITY	CLASS	NO. OF CARDS
Oct	6	72	3	2	B	2

SOURCE OF PHOTOGRAPH 25X1A [redacted]

CLASSIFICATION SECRET/NO FOREIGN DISSEM | CAPTIONED BY CJH

Approved For Release 2000/06/02 : CIA-RDP78-05867A000401380017-6

FORM NO. 174 | PHOTO ANALYSIS REPORT

Approved For Release 2000/06/02 : CIA-RDP78-05867A000401380017-6

PHOTO NO 880590 | LOT NO R5733 | MAP REFERENCE N15 | LATITUDE 69 45 N | LONGITUDE 60 35 E

COUNTRY USSR | PRC NOTICE

AREA NO	SUBJECT	SUBJECT	SUBJECT	SUBJECT	SUBJECT	SUBJECT	SUBJECT	SUBJECT
DYAN	AA19	A45						

YUGORSKIY SHAR PROL 1
V PROBABLE RAD 10 TO 40
WER, FT VES 39

→ 39, WIND ELECTRIC STATION (VES) 39
guyed mast left of radio tower; within strait at position 69-49.1 N, 60-45.6 E.
DNCO of 3pt series see CIA (#1)
(17, 23)

DATE OF PHOTO	TYPE	QUALITY	CLASS	NO. OF CARDS	SOURCE OF PHOTOGRAPH
Oct 6 2	3	3	B	2	25X1A [redacted]

SECURITY CLASSIFICATION SECRET/NO FOREIGN DISSEM | CATEGORY WD

Approved For Release 2000/06/02 : CIA-RDP78-05867A000401380017-6

FORM NO. 174 PHOTO ANALYSIS REPORT

Approved For Release 2000/06/02 : CIA-RDP78-05867A000401380017-6

PHOTO NO 880591 | LOT NO R5933 | MAP REFERENCE N/S | LATITUDE 69 45 N | LONGITUDE 60 53 E

COUNTRY USSR | PRO PANEL

AREA NO DHN | SUBJECT AMQ | SUBJECT AYS | SUBJECT | SUBJECT | SUBJECT | SUBJECT | SUBJECT | SUBJECT

YUGORSKIY SHAR POL 1 0

V PROBABLE RADIO TOWER

WEL, [illegible] VES

→ WIND ELECTRIC STATION (VES) ?

guyed mast left of radio tower; within strait at position 69-49.1 N, 60-45.6 E.

pt @ -/ LOI marks. See CIA (HS) [illegible]

(17, 23)

DATE OF PHOTO		TYPE	QUALITY	CLASS	NO. OF CARDS
Oct	62	3	3	B	2

SOURCE OF PHOTOGRAPH 25X1A [redacted]

SECURITY CLASSIFICATION SECRET NO FOREIGN DISSEM

CAPTIONED BY WU

Approved For Release 2000/06/02 : CIA-RDP78-05867A000401380017-6

FORM NO. 174 USE PREVIOUS EDITIONS

PHOTO ANALYSIS REPORT

Approved For Release 2000/06/02 : CIA-RDP78-05867A000401380017-6

PHOTO NO. 880592 | LOT NO. R 5133 | MAP REFERENCE NIS | LATITUDE 6945N | LONGITUDE 6035E

COUNTRY USSR | PHOTO PROJECT

AREA NO. D49E | SUBJECT AM1 | SUBJECT A45 | SUBJECT | SUBJECT | SUBJECT | SUBJECT | SUBJECT | SUBJECT

YUGO SKIY SHAR PROL 1
V PROBABLE RADIO TOWER 40
WERE [E] VES 30

WIND ELECTRIC POWER STATION WITHIN STRAIT AT POSITION 69-47.1N, 60-45.6E.

(17, 23)

DATE OF PHOTO	TYPE	QUALITY	CLASS	NO. OF CARDS	SOURCE OF PHOTOGRAPH
Oct 62	3	3	B	2	25X1A [redacted]

CLASSIFICATION SECRET/NO FOREIGN DISSEM | CATEGORIZED BY WH

FORM NO. 174 USE PREVIOUS EDITIONS | PHOTO ANALYSIS REPORT

Approved For Release 2000/06/02 : CIA-RDP78-05867A000401380017-6

Approved For Release 2000/06/02 : CIA-RDP78-05867A000401380017-6

PHOTO NO. 880593 | LOT NO. R 5437 3 | MAP REFERENCE N15 | LATITUDE 69 45 N | LONGITUDE 60 35 E

COUNTRY USSR | PHOTO FORCE

AREA NO	SUBJECT	SUBJECT	SUBJECT	SUBJECT	SUBJECT	SUBJECT	SUBJECT
D49N	AM9	A45					

YUGORSKIY SHAR PROL 1
V PROBABLE RAD 10 TO
WER 3 V= 5

NNP ELECTRIC POWER STATION WITHIN STRAIT AT POSITION 69-49.1N, 60-45.6E.

(17,23)

DATE OF PHOTO	TYPE	QUALITY	CLASS	NO. OF CARDS	SOURCE OF PHOTOGRAPH
Oct 62	3	3	B	2	25X1A [redacted]

CLASSIFICATION SECRET/NO FOREIGN DISSEM | CUTBACK TO W4

Approved For Release 2000/06/02 : CIA-RDP78-05867A000401380017-6

FORM NO. 174 USE PREVIOUS EDITIONS | PHOTO ANALYSIS REPORT

Approved For Release 2000/06/02 : CIA-RDP78-05867A000401380017-6

PHOTO NO 880594 | LOT NO R5933 | SUBJECT NIS | LOCATION 69 45 N 60 35 E

COUNTRY USSR | PROVINCE

AREA NO D49N | SUBJECT AL3 | SUBJECT | SUBJECT | SUBJECT | SUBJECT | SUBJECT | SUBJECT | SUBJECT | SUBJECT

YUEORSKIY SHAR PROLIV

V TWO TRAWLERS (PROBABLE)

880595

See CIA (2 5) for same PR.

(80) (24)

DATE OF PHOTO			TYPE	QUALITY	CLASS	NO. OF CLICKS	SOURCE OF PHOTOGRAPH
Oct	6	2	3	2	B	1	25X1A [redacted]

CLASSIFICATION SECRET/NO FOREIGN DISSEM | CAPTIONED BY WD

(#7)

Approved For Release 2000/06/02 : CIA-RDP78-05867A000401380017-6

Approved For Release 2000/06/02 : CIA-RDP78-05867A000401380017-6

PHOTO NO. 880595 | LOT NO. X 5133 | FLIGHT REFERENCE N13 | FRAME NO. 67 45 N | 60 35 E

COUNTRY USSR | PROVINCE

AREA NO. D49N | SUBJECT AL 3 | SUBJECT | SUBJECT | SUBJECT | SUBJECT | SUBJECT | SUBJECT | SUBJECT

VLADIVOSTOK HARBOR AREA (PROB VLADIVOSTOK TRANSIT AREA)

See CIA (37) 01 05-94 for stereo pr.

(30) (34)

DATE OF PHOTO	TYPE	QUALITY	CLASS	NO. OF CARDS	SOURCE OF PHOTOGRAPH
Oct 62	3	2	B	1	25X1A [redacted]

CLASSIFICATION: SECRET/NO FOREIGN DISSEM | CAPTIONED BY: WH

PHOTO ANALYSIS REPORT

Approved For Release 2000/06/02 : CIA-RDP78-05867A000401380017-6

Approved For Release 2000/06/02 : CIA-RDP78-05867A000401380017-6

880598 LOT NO K 1996

COUNTRY Poland

AREA NO 55M SUBJECT AIR

VESSEL HANKA SUBJECT AWICKA

INKIEL CANAL

14

30

25X1A [redacted]

DATE OF PHOTO	TYPE	QUALITY	CLASS	NO. OF CARDS
18 July 62	4	2	C	1

CLASSIFICATION C/NF Disclm CAPTIONED BY

Approved For Release 2000/06/02 : CIA-RDP78-05867A000401380017-6

FORM NO. 176 PHOTO ANALYSIS REPORT

Approved For Release 2000/06/02 : CIA-RDP78-05867A000401380017-6

PHOTO NO. 880597 LOT NO. K 1996 MAP REFERENCE LOCATION

COUNTRY Poland

AREA NO. SSM SUBJECT SUBJECT SUBJECT SUBJECT SUBJECT SUBJECT SUBJECT SUBJECT SUBJECT

V E S S E L 11 M A K A S W I C K A 20

I N K I E L C A N A L 25

30 25X1A

[redacted]

DATE OF PHOTO	TYPE	QUALITY	CLASS	NO. OF CARDS
18 July 62	4	2	C	1

CLASSIFICATION Secret CAPTIONED BY

Approved For Release 2000/06/02 : CIA-RDP78-05867A000401380017-6

PHOTO ANALYSIS REPORT

Approved For Release 2000/06/02 : CIA-RDP78-05867A000401380017-6

PHOTO NO. 880598 | LOT NO. R 5996 | MAP REFERENCE | LATITUDE | LONGITUDE

COUNTRY Poland | PROVINCE

AREA NO. 55 M 42 | SUBJECT | SUBJECT | SUBJECT | SUBJECT | SUBJECT | SUBJECT | SUBJECT | SUBJECT

VEHICLE DEBLIN, NK, CANAL

DATE OF PHOTO: 6 July | TYPE: 4 | QUALITY: ~ | CLASS: C | NO. OF COPIES: 1

CLASSIFICATION: Secret | CAPTIONED BY

25X1A

[redacted]

Approved For Release 2000/06/02 : CIA-RDP78-05867A000401380017-6

FORM NO. 174 | PHOTO ANALYSIS DIV.

Approved For Release 2000/06/02 : CIA-RDP78-05867A000401380017-6

PHOTO NO. 880509 LOT NO. R 5796

COUNTRY Poland

AREA NO 15 M SUBJECT A14

V L S S 1 L D E 20 B L I N 30 I N K I 40 E

L C A N A L

25X1A

(30)

DATE OF PHOTO	TYPE	QUALITY	CLASS	NO. OF CARDS
11 July 64	4	V	C	1

CLASSIFICATION C NF

CAPTIONED BY

FORM NO. 175 PHOTO ANALYSIS REPORT

Approved For Release 2000/06/02 : CIA-RDP78-05867A000401380017-6